











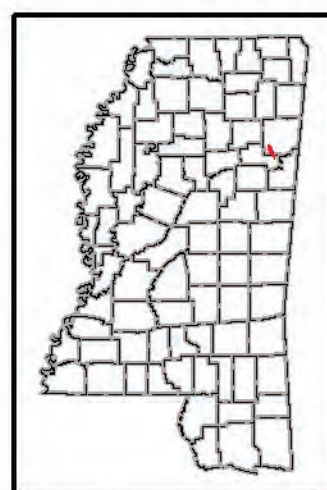
Aberdeen



Legend

-  Subwatershed (HUC 12)
-  County
-  City
-  MBISQ Stream Monitoring Location
-  2020 303d Impaired Segment
-  TMDL Completed Segment
-  Perennial Stream
-  Intermittent Stream
-  State Highway
-  Local Road

Fuller Creek-Town Creek 031601011301



Mississippi Counties



This map produced by the Department of Environmental Quality (MDEQ), Office of Pollution Control, Surface Water Division, Standards, Modeling, and TMDL Branch on April 21, 2022.

All map data is from the Mississippi Automated Resource Information System (MARIS), and MDEQ.

Map Projection: Mississippi Transverse Mercator

The Mississippi Department of Environmental Quality makes no warranties, expressed or implied, as to the accuracy, completeness, currentness, reliability, or suitability for any particular purpose, of the data contained on this map.